

Burren **E-BIKE** Adventures



BLUE ROUTE - 27KM

This project received grant aid from Galway Rural Development and is funded under the Transitional LEADER Programme funding allocation, which is financed by the Irish Government under Rural Development Programme Ireland (LEADER) 2014-2022 and by the European Agricultural Fund for Rural Development: Europe investing in rural areas.



ROUTE INFO:

- 27 KM
- Approx 2.5 hours.
- Elevation Gain: 367 m
- For any junctions not indicated stay straight or on the more major road.

FOOD AND DRINK:

- There are NO food or drink stops on this route so it's best to bring a drink and some food.

NATURAL AND HISTORIC SIGHTS:

- Martello Tower
- Traught Beach
- Lynch's Pier
- Aughinish Island

EMERGENCY SERVICES

Phone: 112 or 999

Burren EBIke Adventures

Phone: +353 (0)87 693 6938

Signposting

We have small BEA arrows at each key junction which will keep you on the right route with a quick glance.

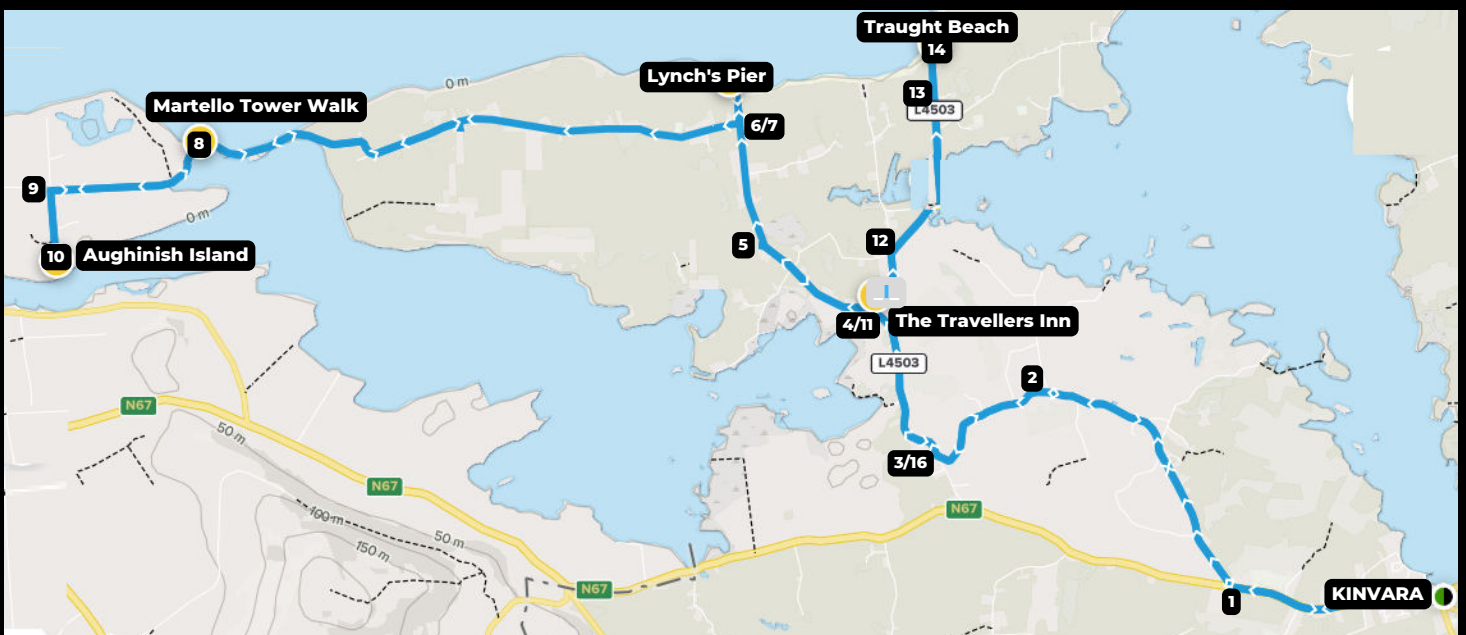


Tag us



@BikeTheBurren

ROUTE MAP



SCAN ME for a digital  map.

1

JUNCTION

At this junction, turn **RIGHT**.

The road is sign posted
L8585.

Keep **LEFT** on first 2 small Y
junctions on this road.



NEXT: JUNCTION 2 KM

2

JUNCTION

Stay **LEFT** at this
Junction.

Sign Posted
"TRAUGHT STRAND"




NEXT: JUNCTION 1 KM

3

JUNCTION

Turn **RIGHT** at this T Junction.

The next 2km has some bends so cycle single file here.




NEXT: JUNCTION 1 KM

4

JUNCTION

Turn **LEFT** at this junction.

The Building on the road on the right is the Travellers Inn Pub. This is usually only open after 6pm.



NEXT: JUNCTION 800 M

5

JUNCTION

Stay RIGHT at this junction.



NEXT: STOP 1 KM

6

STOP: LYNCH'S PIER

Continue STRAIGHT at this corner to visit LYNCH'S PIER.

This Pier was built by the famous norman Lynch family in Galway City so they could visit their lands here in Doorus.

After the Stop, continue along the road signed "Doorus Church"



NEXT: JUNCTION 2 KM

7

JUNCTION

Continue **STRAIGHT** at this junction.

The road will wind down to the sea.



NEXT: STOP 2 KM

8

STOP: BEACH WALK TO MARTELLO TOWER

You can **STOP** here and walk along the beach to the Martello Tower if you wish.

Ensure to LOCK the Bikes.

This tower is one of a number that were built during the Napoleonic Wars.



NEXT: JUNCTION 1 KM

9

JUNCTION

After the Martello tower, you are now on the Island of Aughinish and have crossed into County Clare.

At this T junction turn right to go down to the sea.



NEXT: STOP 500 M

10

STOP: AUGHINISH ISLAND

You have now reached the end of the road. This is a nice spot to take a break and a walk on the little beach.

Ensure to LOCK the Bikes.



From here we continue back the way we came towards the mainland.

NEXT: JUNCTION 7 KM

11

JUNCTION

On the way back, when we reach this junction, we turn **LEFT** to visit Traught Beach.

There is also a lovely local Pub called **THE TRAVELLERS INN**, usually only open after 6pm.



NEXT: JUNCTION 400 M

12

JUNCTION

At this junction stay **RIGHT** on the main road.

Signed "Traught Beach".



NEXT: JUNCTION 1 KM

13

JUNCTION

Stay **STRAIGHT** here to head down to Traught Beach.



NEXT: STOP 500 M

14

STOP: TRAUGHT BEACH

Relax and take in the view or a walk on the beach.

Ensure to LOCK the Bikes.

After here we head back to Kinvara.



NEXT: JUNCTION 2 KM

15

JUNCTION

On the way back stay **STRAIGHT** at this junction just after the Travellers Inn.



NEXT: JUNCTION 1 KM

16

JUNCTION

Watch for this **LEFT TURN** which brings you on the quieter road back to Kinvara.

If you miss this turn you will arrive at the T junction to the main road about 200m further on. Turn back to here if this happens.



NEXT: KINVARA 3.5 KM

ROUTE SUMMARY

- 1** Leave Kinvara on the main road heading West, and **TURN RIGHT** at the junction signed L8585. Keep **LEFT** on the first two small Y junctions on this road.
- 2** **STAY LEFT** on the Y junction with the small sign for "TRAUGHT STRAND"
- 3** At the T Junction with the **STOP** sign, turn **RIGHT**
- 4** At the Junction just before the Travellers Inn, **TURN LEFT**
- 5** **STAY RIGHT** at the Y Junction with the large yellow house on the left.
- 6** Continue **STRAIGHT** at the 90 degree bend in the road, in order to visit **LYNCH's PIER**. After the stop at the Pier, return to this junction on continue along the main road.
- 7** Continue **STRAIGHT** at the next junction, down the hill towards the sea.
- 8** Stop at the end of the causeway if you want to walk across to view the Martello Tower.
- 9** Continue along the road and **TURN LEFT** at the T junction on Auginish Island.
- 10** Stop at the end of the road, and take a walk along the little beach if you wish.
- 11** Return back to way you came until the junction near The Travellers Inn, and **TURN LEFT**.
- 12** At the Y Junction **STAY RIGHT**.
- 13** Continue **STRAIGHT** at this Junction towards **TRAUGHT BEACH**.
- 14** Stop at **TRAUGHT BEACH** for a walk if you wish.
- 15** On your return to Kinvara **STAY STRAIGHT** at the junction near The Travellers Inn.
- 16** **TURN LEFT** back on to the same minor road you took on the way, and follow the road back to Kinvara.